


















# PARKING & WALKING MAP - CAMDEN TOWN

### RESTRICTED PARKING TIMES/ZONES

-  8:30 - 18:00 (mon-fri)
-  8:30 - 18:30 (mon-fri)
-  8:30 - 18:30 (mon-fri), 9:30 - 17:30 (sat-sun)
-  8:30 - 23:00 (mon-fri), 9:30 - 23:00 (sat-sun)
-  9:00 - 18:30 (mon-fri), 9:30 - 13:30 (sat)
-  Red Route - No stopping (see key under "Red Route Parking" for parking exceptions within red route bays)



Outside the restricted hours, parking is free on single yellow lines, in Pay & Display bays and permit bays. Restricted loading is permitted where single kerb blips exist. Always check local signage before leaving a vehicle.

### KEY

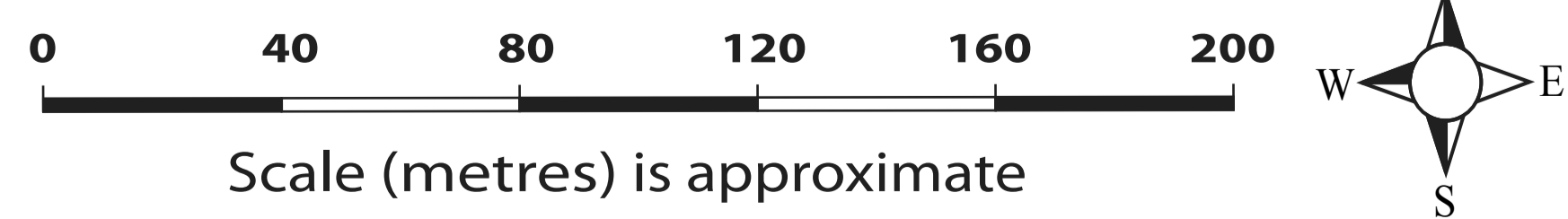
-  Blue badge parking bay
-  Pay & display parking bay (shows number of spaces)
-  Shared use/pay & display parking bay (shows number of spaces)
-  Private operated parking (shows number of spaces)
-  Motorcycle parking bay
-  Bicycle stands
-  Bus stop
-  Post office
-  Public toilets
-  Parks and open spaces
-  Regent's Canal towpath  
Access via Gloucester Ave, Oval Rd, Camden High St, Kentish Town Rd, Camden Rd and Baynes St,

### RED ROUTE PARKING

Parking restrictions apply. Please check individual bay times/signs

-  Disabled (max 3hrs)/shared use bay
-  20 min parking - anyday 8am-4pm

350m to London Zoo



Scale (metres) is approximate

